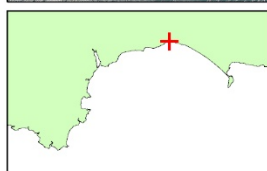



## Survey Schedule

### Phase 4 – 2021-2027


<b>Survey Unit</b>	<b>6aSU5-4</b>
<b>Local Name</b>	<b>Charmouth</b>



- Baseline
- Interim
- Post Storm
- Control Point
- Survey Unit Boundary

#### Notes

Interim profiles are selected from baseline profiles. Post-storm profiles are selected from interim profiles following discussion with Local Authority engineers. Profile length is representational and may have been extended for clarity.



Survey Schedule		
Survey Type	Frequency	Profile Spacing / Survey Extent
Topographic Baseline	1 Per 6 Year Phase	50m to MLWS
Topographic Interim	Spring and Autumn	150m to MLWS
Aerial Photography	2 Per 6 Year Phase	MLWS
LiDAR	2022/23, 2024/25 and 2026/27	MLWS
Habitat Mapping	2 Per 6 Year Phase	As Required

List of Interim Profiles (East to West)		
6a00900	6a00902	6a00904
6a00905	6a00906A	6a00908
6a00910		

For more information on survey types click [here](#)

The latest annual report for this survey unit can be found on our [website](#)

Click [here](#) to access a quick guide to downloading our data.