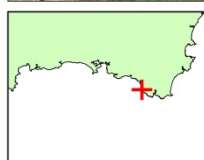
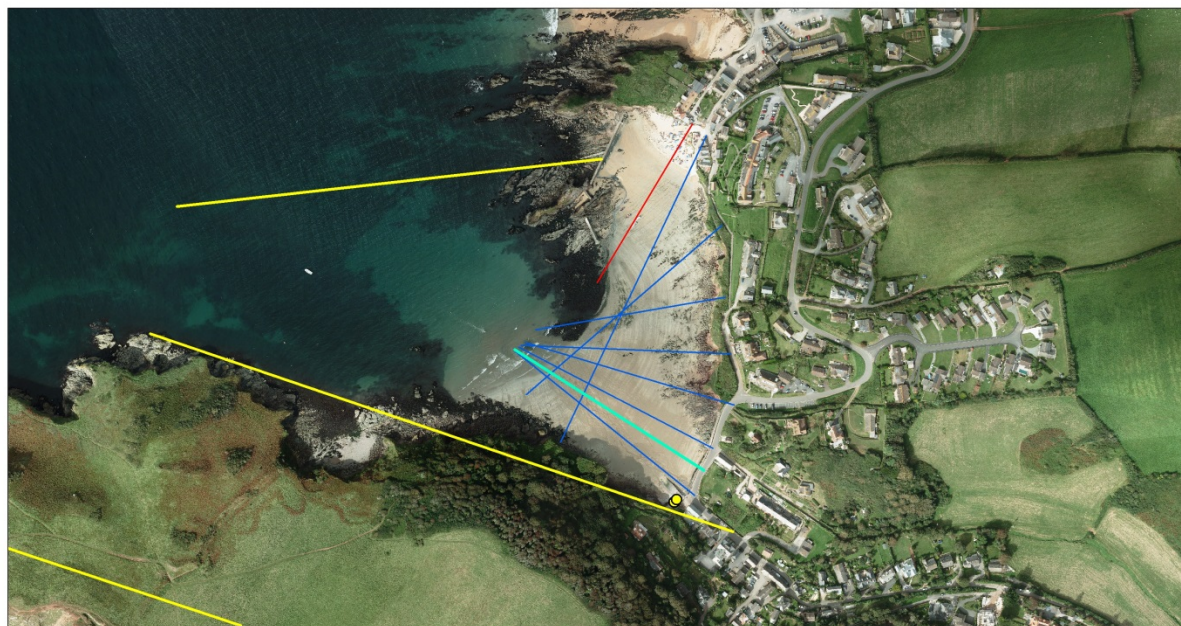


Survey Schedule


Phase 4 – 2021-2027

Survey Unit	6cSU30-2
Local Name	Hope Cove



- Baseline Profile
- Interim Profile
- Post Storm
- Control Point
- Survey Unit Boundary

Notes
Interim profiles are selected from baseline profiles.
Post-storm profiles are selected from interim profiles following discussion with Local Authority engineers.
Profile length is representative and may have been extended for clarity.



Survey Schedule		
Survey Type	Frequency	Profile Spacing / Survey Extent
Topographic Baseline	1 Per 6 Year Phase	50m to MLWS
Topographic Interim	Spring and Autumn	150m to MLWS
Aerial Photography	1 Per 6 Year Phase	MLWS
LiDAR	2022/23, 2024/25, 2026/27	MLWS
Habitat Mapping	1 Per 6 Year Phase	As Required

List of Interim Profiles (East to West)		
6c00478A	6c00472A	

For more information on survey types click [here](#)

The latest annual report for this survey unit can be found on our [website](#)

Click [here](#) to access a quick guide to downloading our data.