




Survey Schedule

Phase 4 – 2021-2027

Survey Unit	6eSU3-2
Local Name	Mullion



	<ul style="list-style-type: none"> Baseline Profile Interim Profile Post Storm Control Point Survey Unit Boundary 	<p>Notes Interim profiles are selected from baseline profiles. Post-storm profiles are selected from interim profiles following discussion with Local Authority engineers. Profile length is representative and may have been extended for clarity.</p>	 <p>Aerial Photography from 2012</p>  <p>0 10 20 m</p>
---	--	--	--

Survey Schedule		
Survey Type	Frequency	Profile Spacing / Survey Extent
Topographic Baseline	1 Per 6 Year Phase	50m to MLWS
Topographic Interim	Spring and Autumn	150m to MLWS
Aerial Photography	2 Per 6 Year Phase	MLWS
LiDAR	2022/23, 2024/25, 2026/27	MLWS
Habitat Mapping	2 Per 6 Year Phase	As Required

List of Interim Profiles (East to West)		
6e00202		

For more information on survey types click [here](#)

The latest annual report for this survey unit can be found on our [website](#)

Click [here](#) to access a quick guide to downloading our data.