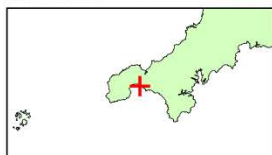




<b>Survey Unit</b>	<b>6eSU9-2</b>
<b>Local Name</b>	<b>Little London</b>



- Baseline Profile
- Interim Profile
- Post Storm
- Control Point
- Survey Unit Boundary

**Notes**  
Interim profiles are selected from baseline profiles.  
Post-storm profiles are selected from interim profiles following discussion with Local Authority engineers.  
Profile length is representational and may have been extended for clarity.



<b>Survey Schedule</b>		
<b>Survey Type</b>	<b>Frequency</b>	<b>Profile Spacing / Survey Extent</b>
Topographic Baseline	1 Per 6 Year Phase	50m to MLWS
Topographic Interim	Spring and Autumn	150m to MLWS
Aerial Photography	2 Per 6 Year Phase	MLWS
LiDAR	2022/23, 2024/25, 2026/27	MLWS
Habitat Mapping	2 Per 6 Year Phase	As Required

<b>List of Interim Profiles (East to West)</b>		
6e00693	6e00698	6e00709

For more information on survey types click [here](#)

The latest annual report for this survey unit can be found on our [website](#)

Click [here](#) to access a quick guide to downloading our data.